# MÄNGISTORFBERG

MASSSTAB 1:7500 AEQUIDISTANZ 5M STAND 2015

OLG BERN

Grundlagen: Airborne Laserscanning
Kartografie:
Toni Brauchle, Marc Lienhard
Herausgeber: OL Gruppe Bern
www.olgbern.ch

Bern by Night 9.12.2016 M±ngistorfberg
Lang A

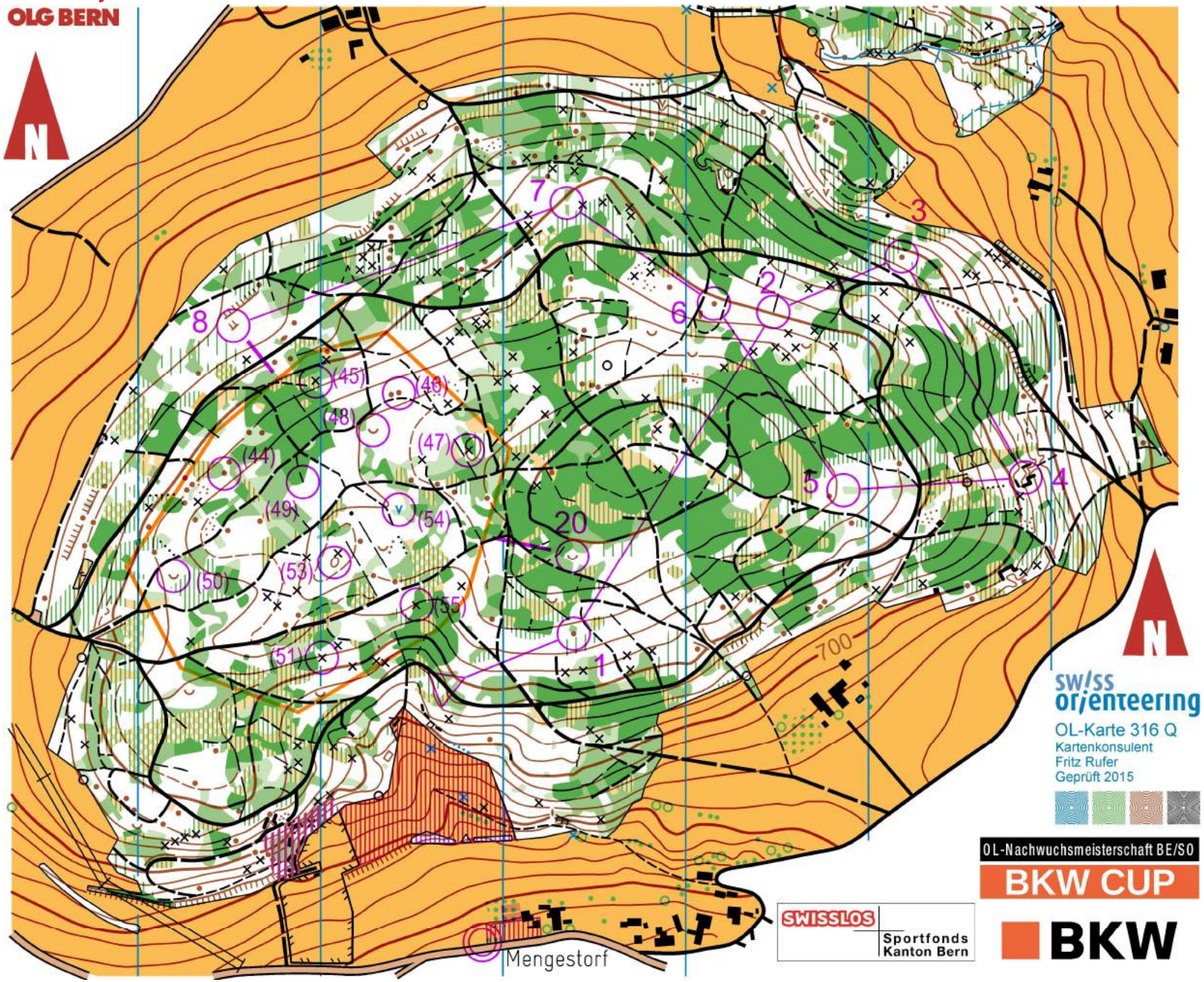


| Bern by Night 9.12.2016 M±ngistorfberg | | | | | | | |
|---|---|---|---|---|---|---|---|
| Lang A - 1 | | | 8.0 km | | | 210 | |
| ▷ | | | | | | | |
| 1 | 31 | | | | | | |
| 2 | 57 | | | | | | |
| 3 | 38 | | | | | | |
| 4 | 34 | | | | | | |
| 5 | 33 | | | | | | |
| 6 | 37 | | | | | | |
| 7 | 41 | | | | | | |
| 8 | 43 | | | | | | |
| | 44 | | | | | | |
| | 45 | | | | | | |
| | 46 | → | | | | | |
| | 47 | | | | | | |
| | 48 | | | | | | |
| | 49 | | | | | | |
| | 50 | | | | | | |
| | 51 | | | | | | |
| | 53 | | | | | | |
| | 54 | | | | | | |
| | 55 | | | | | | |
| 20 | 32 | | | | | | |

# MÄNGISTORFBERG

MASSSTAB 1:7500 AEQUIDISTANZ 5M STAND 2015

OLG BERN

Grundlagen: Airborne Laserscanning
Kartografie:
Toni Brauchle, Marc Lienhard
Herausgeber: OL Gruppe Bern
www.olgbern.ch

Bern by Night 9.12.2016 M±ngistorfberg
Lang A

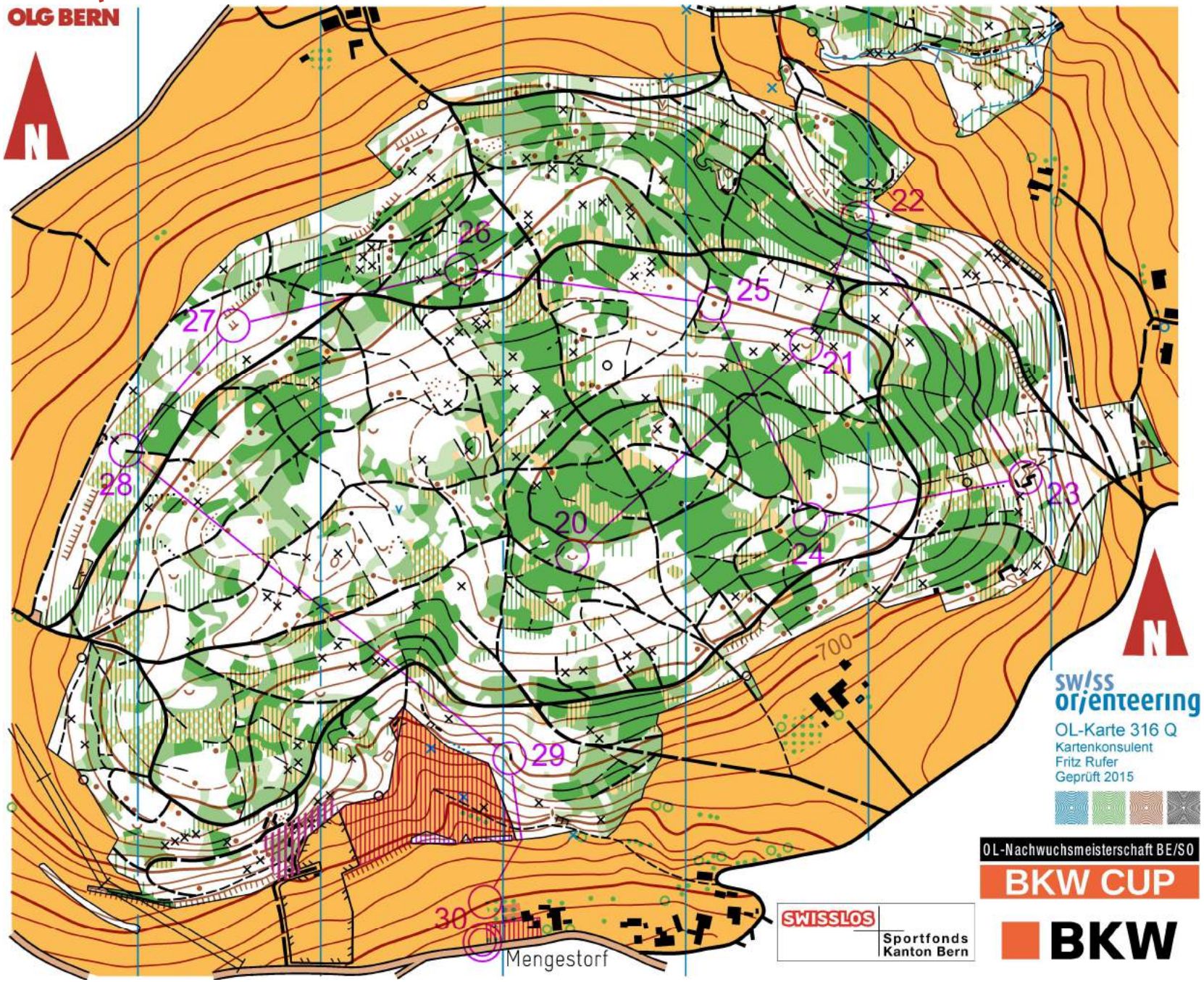


| Bern by Night 9.12.2016 M±ngistorfberg | | | | | | | |
|---|---|---|---|---|---|---|---|
| Lang A - 2 | | | 8.0 km | | | 210 | |
| 21 | 35 | | | | | | |
| 22 | 39 | | | | | | |
| 23 | 34 | | | | | | |
| 24 | 52 | | | | | | |
| 25 | 37 | | | | | | |
| 26 | 42 | | | | | | |
| 27 | 43 | | | | | | |
| 28 | 58 | | | | | | |
| 29 | 56 | | | | | | |
| 30 | 36 | | | | | | |
| 55 m | | | | | | | |

www.condes.net 9.4.1 ol.biel.seeland
Bern by Night 9.12.2016 M±ngistorfberg

# MÄNGISTORFBERG

MASSSTAB 1:7500 AEQUIDISTANZ 5M STAND 2015

OLG BERN

Grundlagen: Airborne Laserscanning
Kartografie:
Toni Brauchle, Marc Lienhard
Herausgeber: OL Gruppe Bern
www.olgbern.ch

Bern by Night 9.12.2016 M±ngistorfberg
Lang B

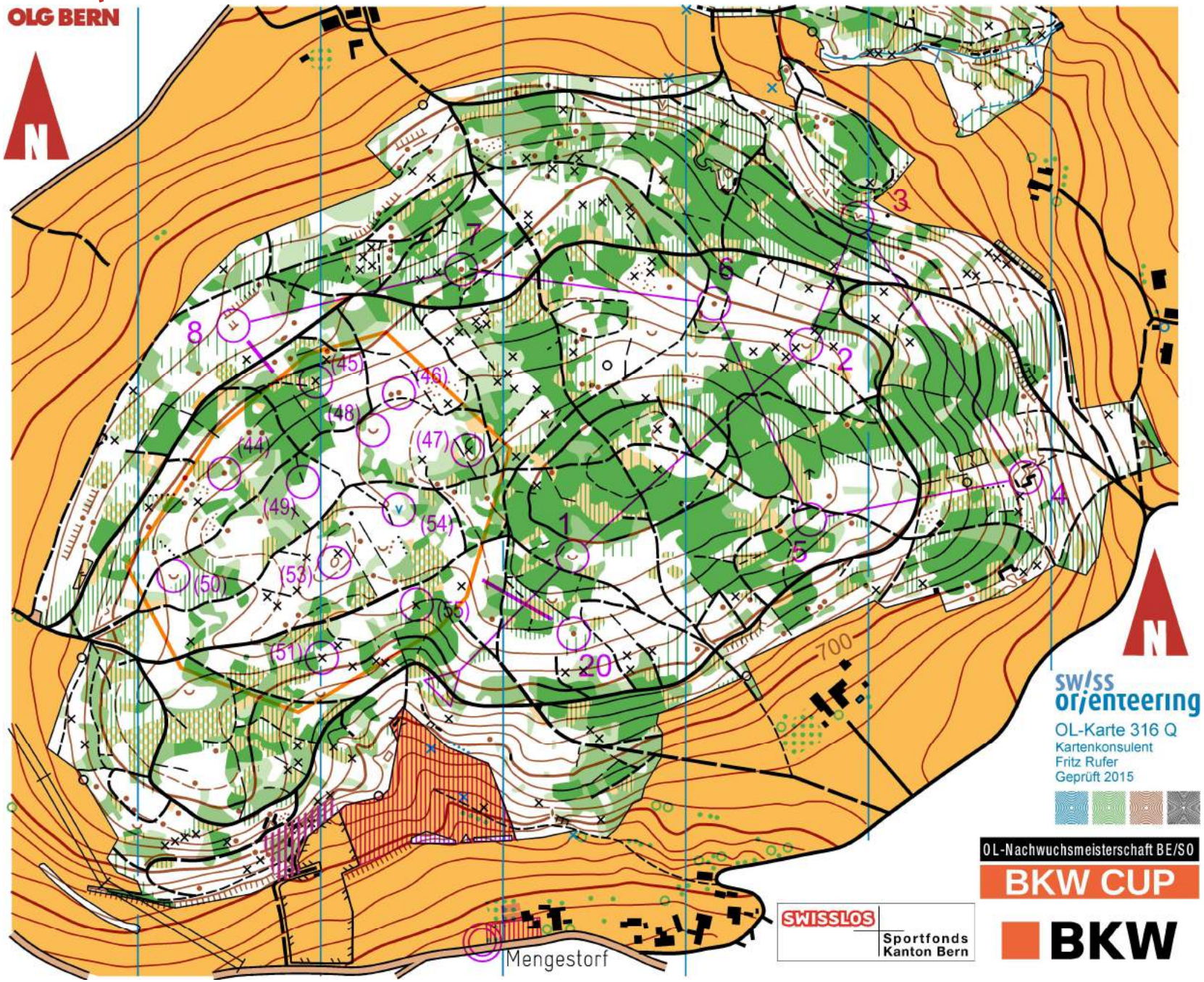


| Bern by Night 9.12.2016 M±ngistorfberg | | | | | | | |
|---|---|---|---|---|---|---|---|
| Lang B - 1 | | | 8.0 km | | | 210 | |
| ▷ | | | / | | | | |
| 1 | 32 | | ∪ | | | | |
| 2 | 35 | | ∪ | | | | |
| 3 | 39 | | ∩ | | | | |
| 4 | 34 | | ⊓ | | | ⌐ | |
| 5 | 52 | | ⋇ | | | ⌊ | |
| 6 | 37 | | ● | | | ·○ | |
| 7 | 42 | | ● | | | ○ | |
| 8 | 43 | | ⌶ | | | ⌊ | |
| | 44 | | ● | | | ⌂ | |
| | 45 | | ⊗ | | | ○ | |
| | 46 | → | ● | | | ○ | |
| | 47 | | ⊗ | | | ○ | |
| | 48 | | ∪ | | | | |
| | 49 | | ⁘ | | | ⊥ | |
| | 50 | | ∪ | | | | |
| | 51 | | ⊗ | | | ○ | |
| | 53 | | ⬭ | | | ⌂ | |
| | 54 | | ∿ | | | ⊖ | |
| | 55 | | ⊗ | | | ○ | |
| 20 | 31 | | ● | | | ○ | |

www.condes.net 9.4.1 ol.biel.seeland
Bern by Night 9.12.2016 M±ngistorfberg

# MÄNGISTORFBERG

MASSSTAB 1:7500 AEQUIDISTANZ 5M STAND 2015

OLG BERN

Grundlagen: Airborne Laserscanning
Kartografie:
Toni Brauchle, Marc Lienhard
Herausgeber: OL Gruppe Bern
www.olgbern.ch

Bern by Night 9.12.2016 M±ngistorfberg
Lang B

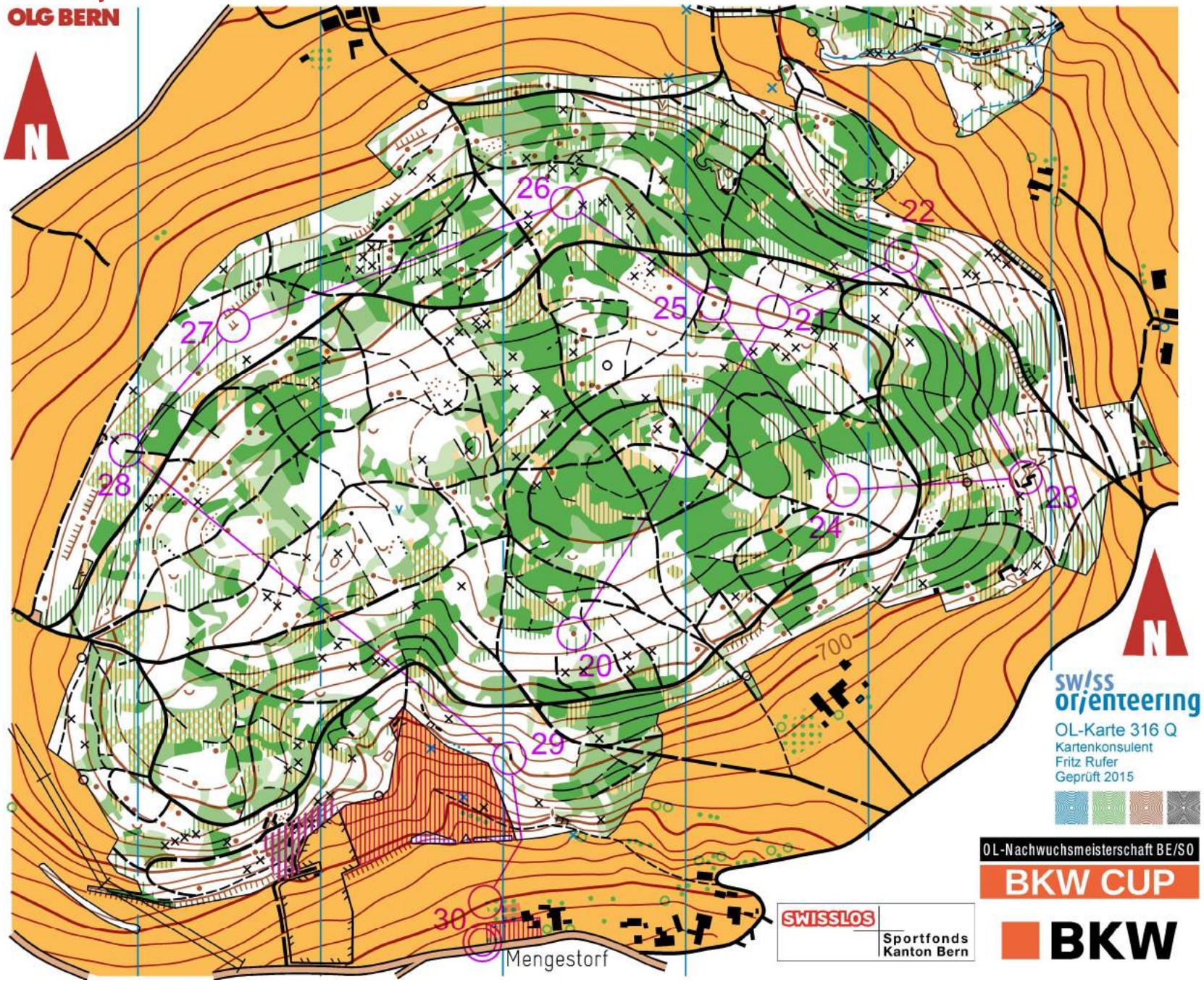


| Bern by Night 9.12.2016 M±ngistorfberg | | | | | | | | |
|---|---|---|---|---|---|---|---|---|
| Lang B - 2 | | | 8.0 km | | | 210 | | |
| 21 | 57 | | | | | | | |
| 22 | 38 | | | | | | | |
| 23 | 34 | | | | | | | |
| 24 | 33 | | | | | | | |
| 25 | 37 | | | | | | | |
| 26 | 41 | | | | | | | |
| 27 | 43 | | | | | | | |
| 28 | 58 | | | | | | | |
| 29 | 56 | | | | | | | |
| 30 | 36 | | | | | | | |
| 55 m | | | | | | | | |

www.condes.net 9.4.1 ol.biel.seeland
Bern by Night 9.12.2016 M±ngistorfberg